

the e



myStop





What is myStop?

- myStop is powered by GPS technology and is accessible by phone, smartphone, tablet, or computer. myStop allows the rider to be in charge of their transit needs by providing on the go real time information.





What does myStop allow me to do?

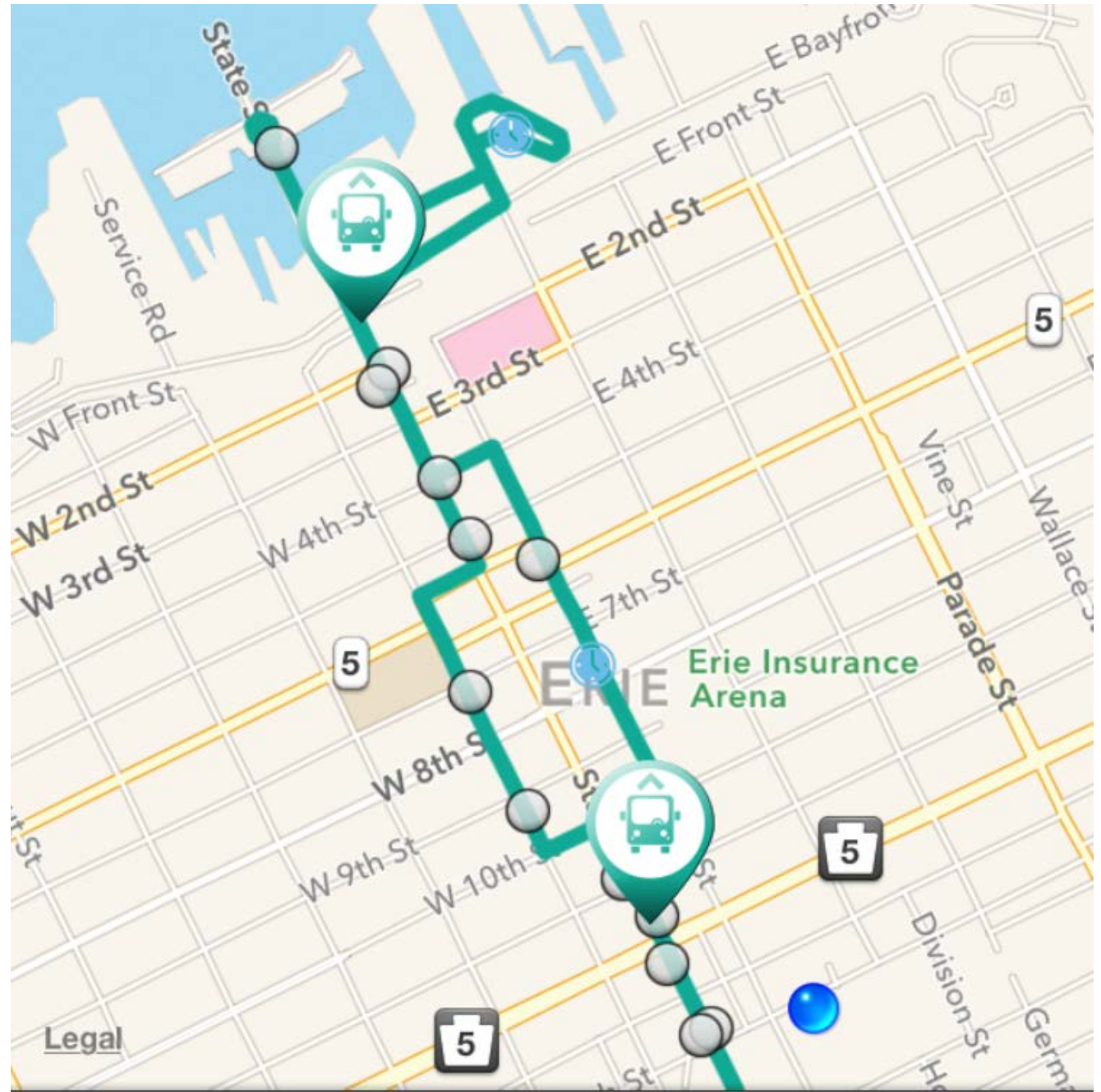
- Pinpoint every bus's exact location
- View route departure times
- Plan your trip-*coming Fall 2015*
- Set email/ text alerts for bus departures and service announcements





About myStop

- Grey Dots= Bus Stops
- Clock= Time Point
- Bus Icon= Bus
- Arrow with the bus= Shows direction bus is traveling





How can I access myStop?

- iPhone users: Search for 'myStop' in the Apple store
- Android users: Search for 'myStop' in the Google Play store





How to Access myStop: iPhone

- 5. Allow myStop to access your location
- 6. Enable “Use Cellular Data”
- 7. Enable “Load Closest City”
- 8. Exit out of your Settings



myStop

< Settings

myStop

ALLOW MYSTOP TO ACCESS



Location

Always >



Notifications

Badges, Sounds, Banners >



Use Cellular Data



MYSTOP SETTINGS

LAUNCH BEHAVIOR

Load Closest City






How to access myStop: iPhone



- 6. Click myStop App
- 7. Choose the “Erie” option
- *You're ready to start using myStop!*





How to use the myStop app

- Learn about all the features myStop as to offer!



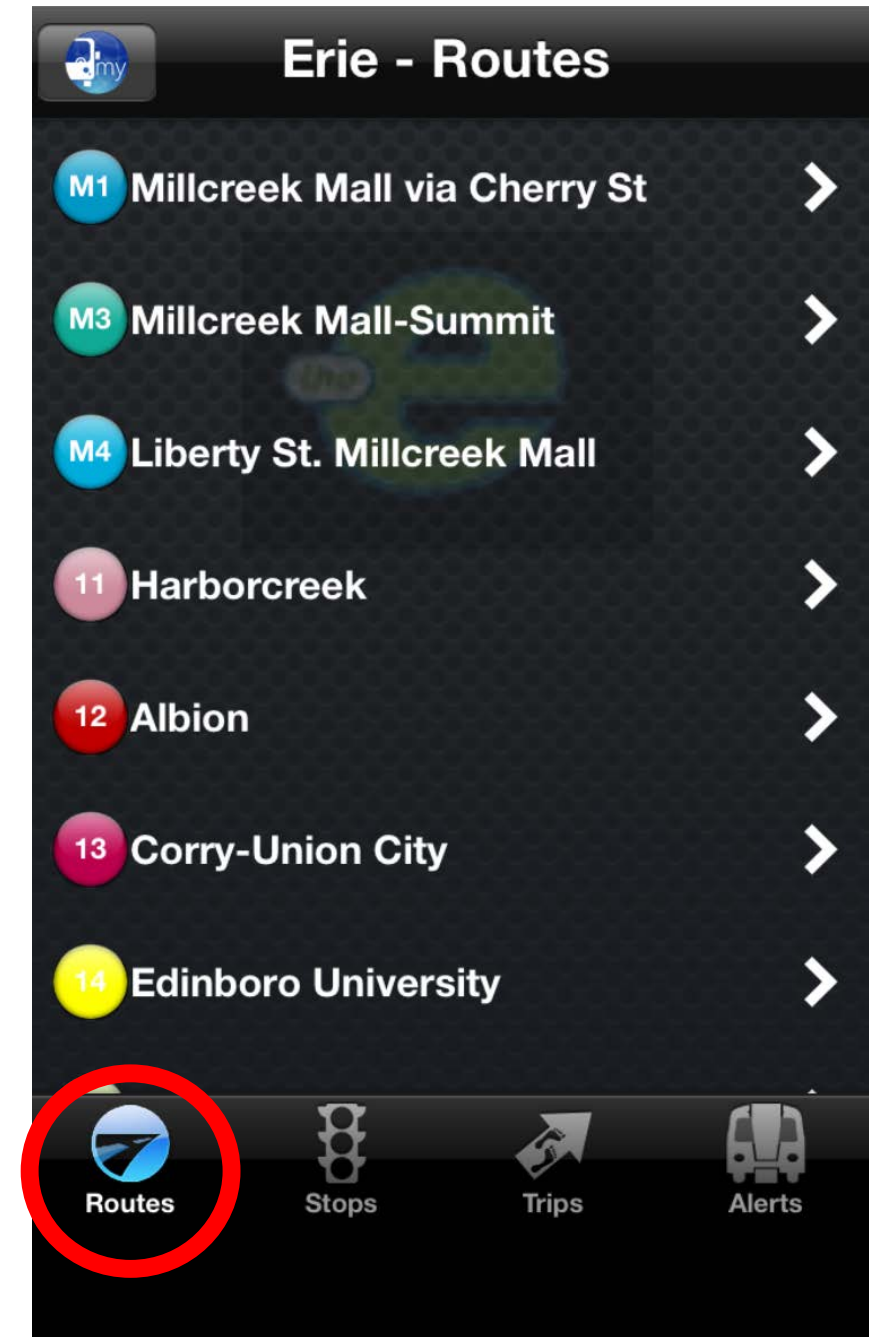


App Features: Routes

- This option allows you to sort by route, then by stop, for real time information on your bus



myStop



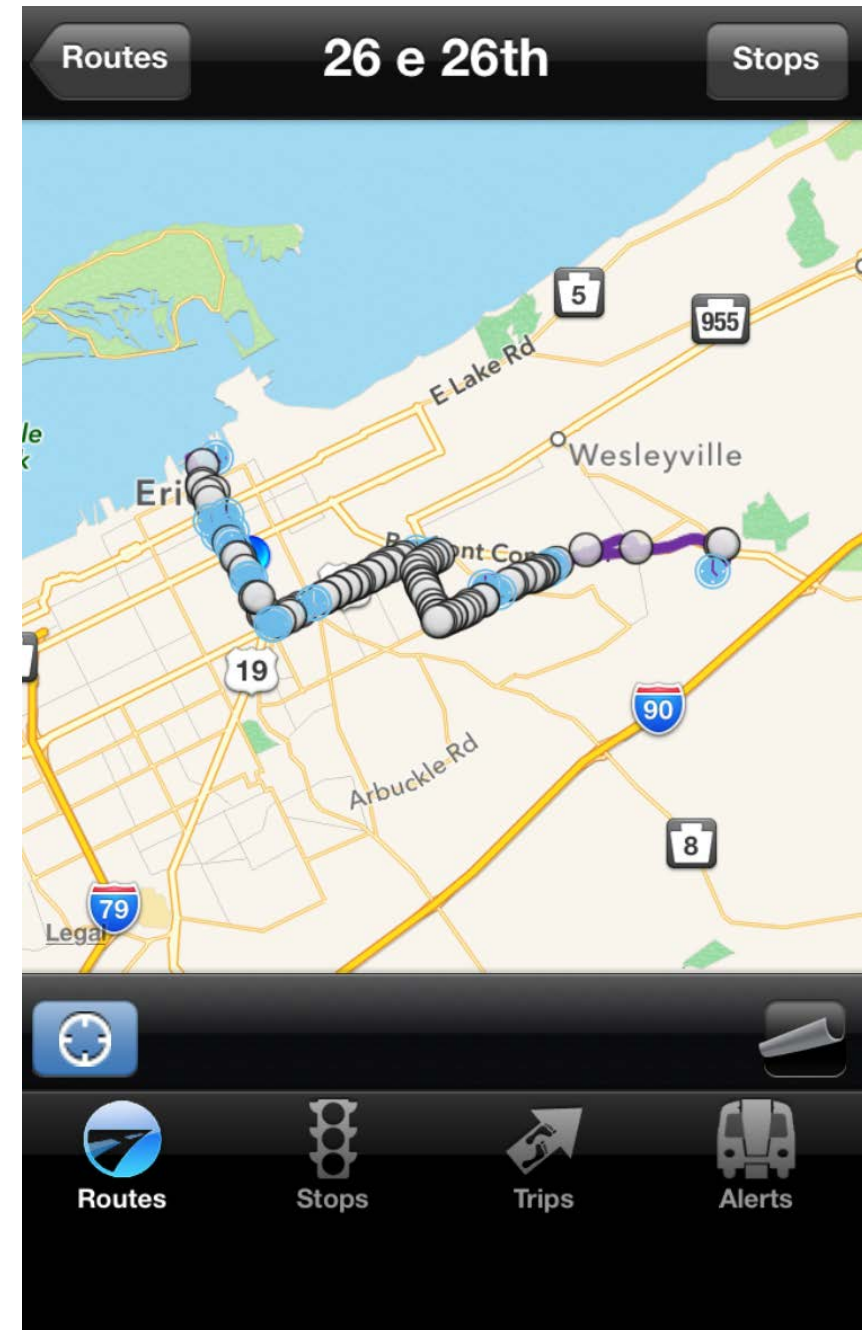
App Features: Routes



- 1. Choose your route
- 2. Map will load your route and all the stops listed along the route



myStop



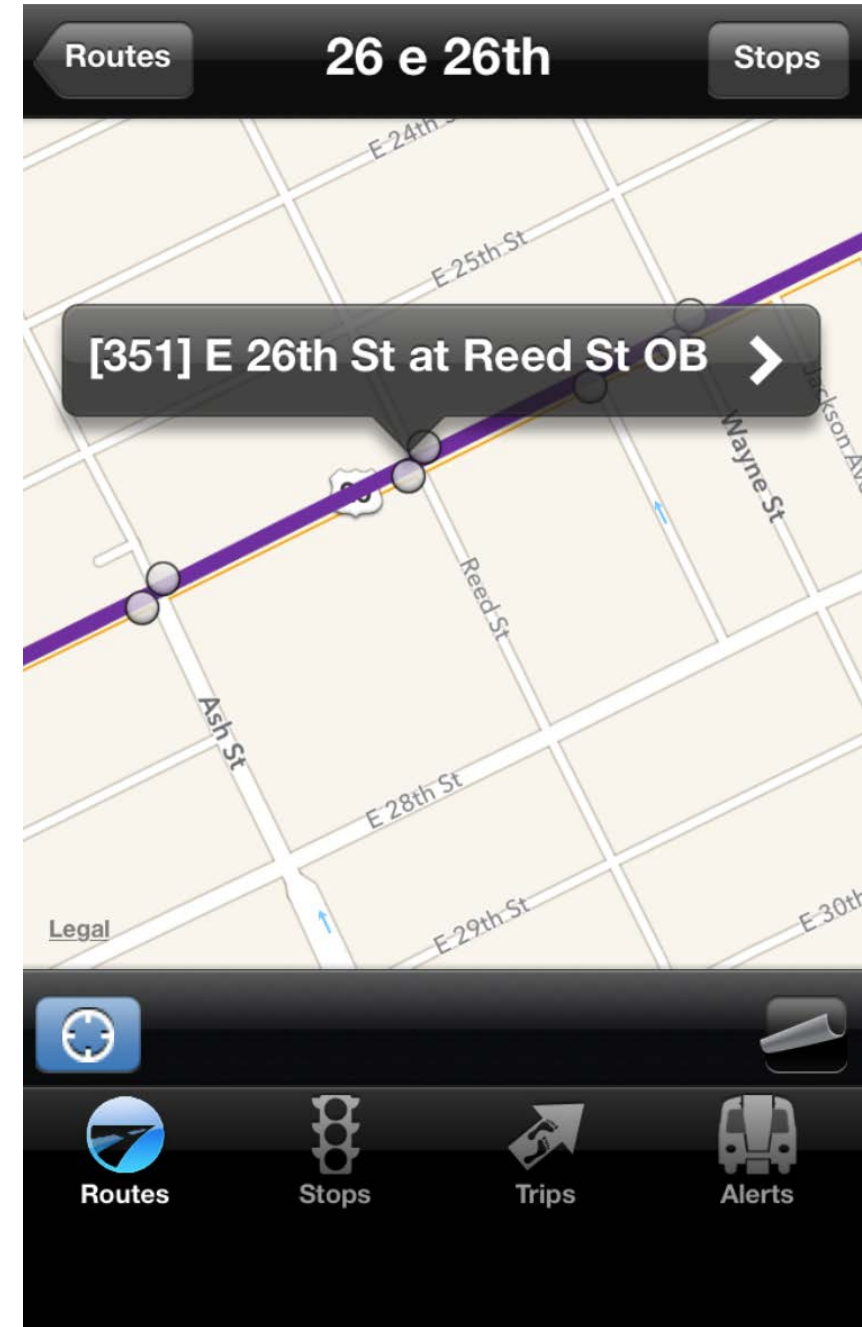
App Features: Routes



- 3. Choose your stop
 - We choose stop 351- 26th & Reed traveling OB
- OB= Outbound. Meaning the bus is traveling outbound to its furthest destination
- IB= Inbound. Meaning the bus is traveling from its furthest destination point back to its starting point



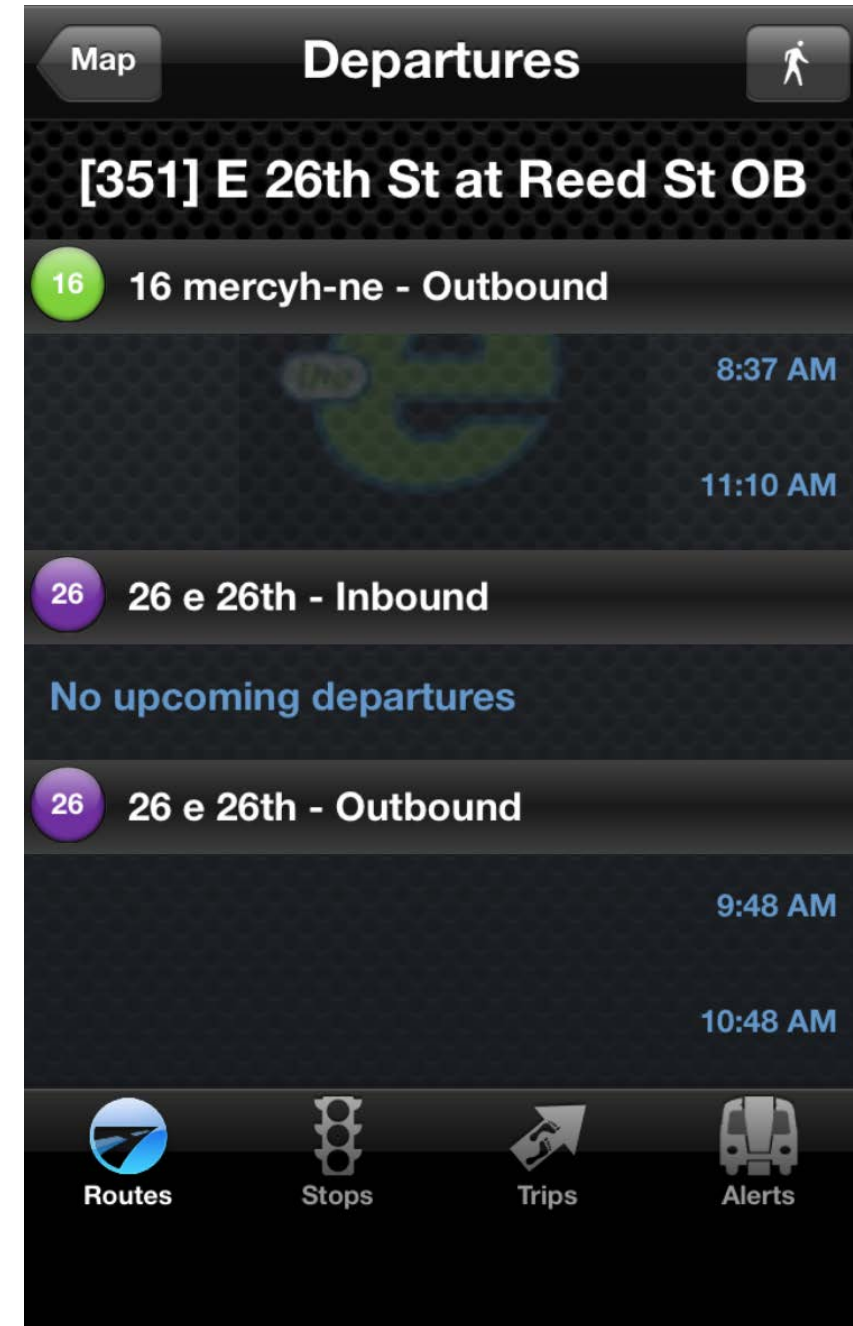
myStop





App Features: Routes

- 4. After you choose your stop, myStop will list the next departure times that Route 26 will reach your stop (26th & Reed traveling OB)



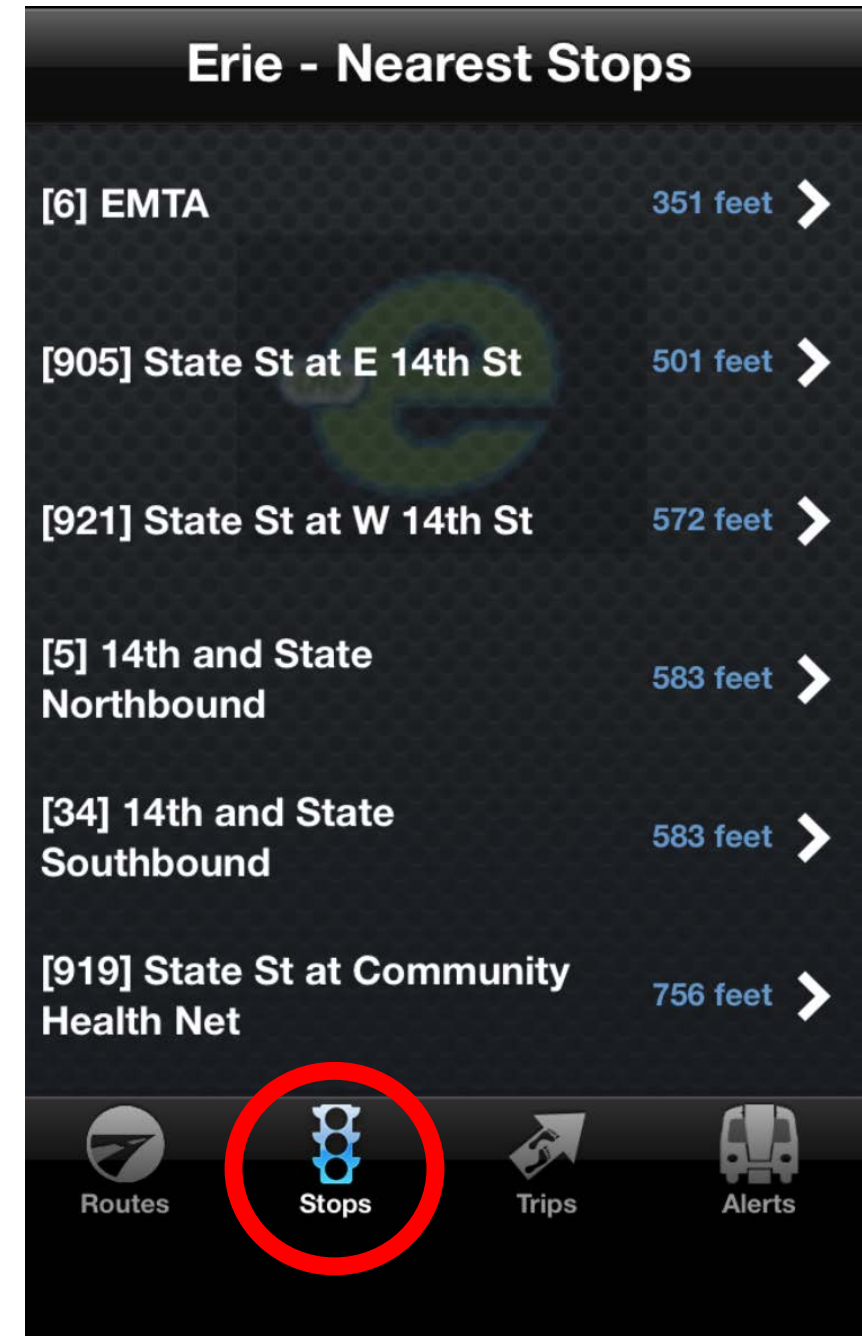
App Features: Stops



- Search by stop to find which buses pass through that area in real time.



myStop



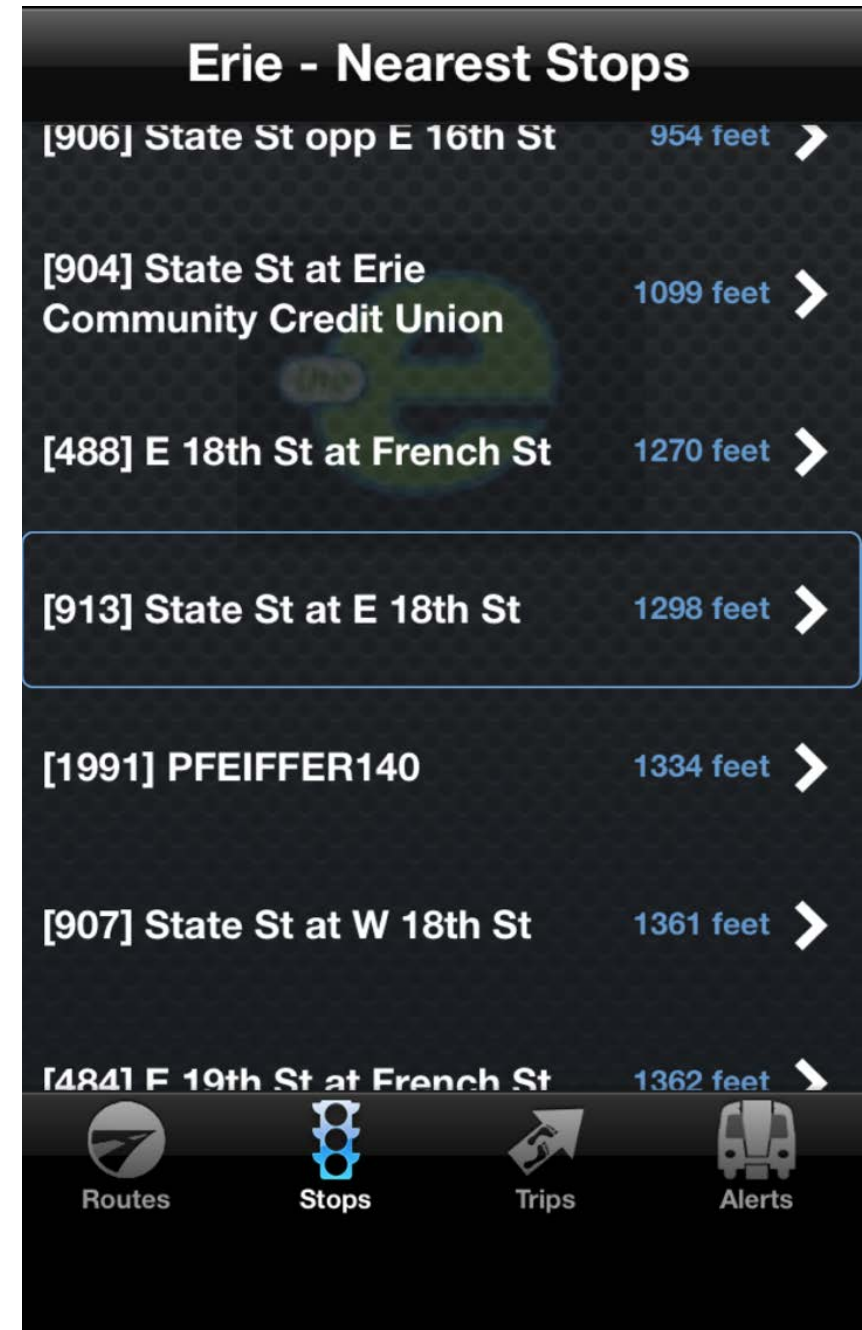


App Features: Stops

- 1. Scroll through the listed stops
- 2. Find your stop



myStop



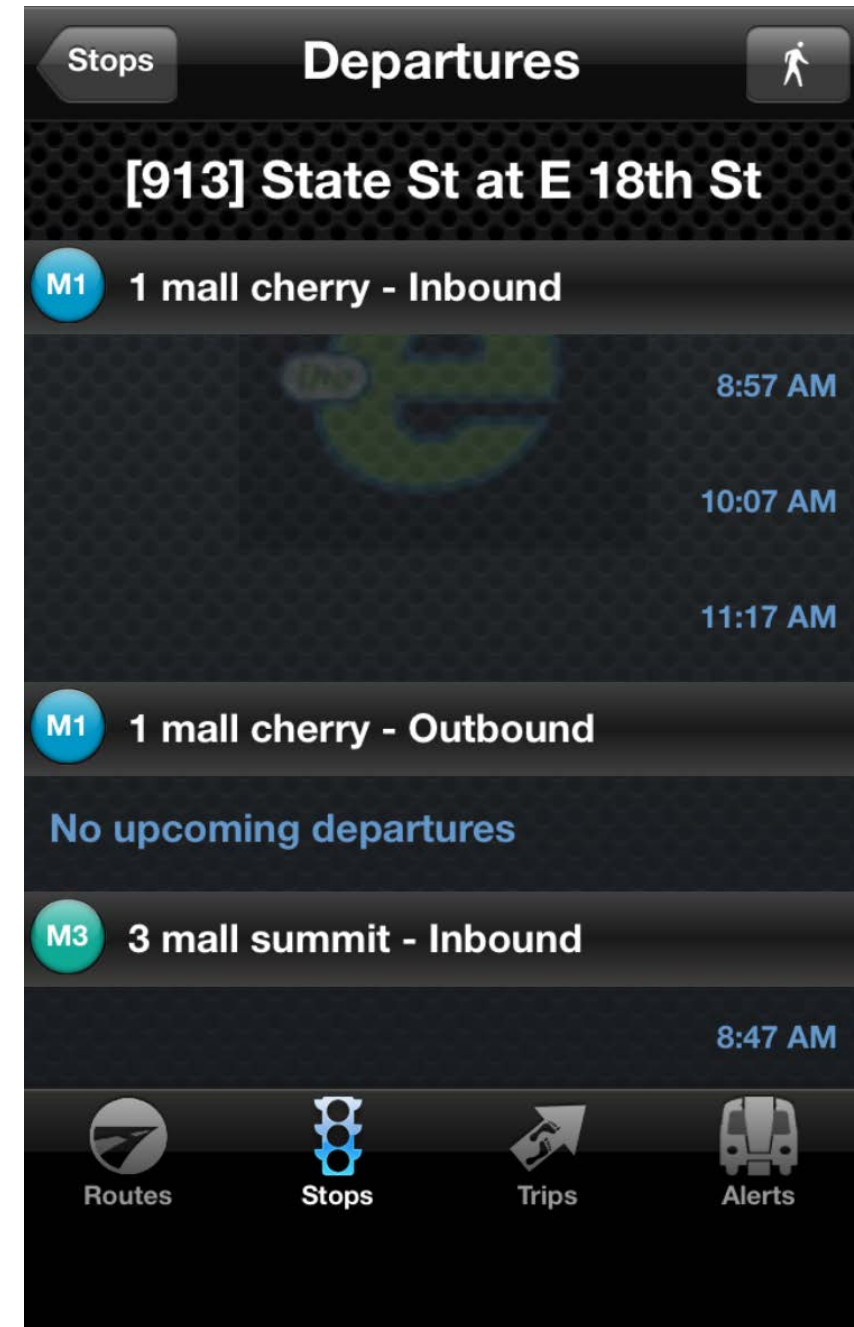


App Features: Stops

- 3. myStop will then show you all the routes available at that stop and the upcoming departures.



myStop



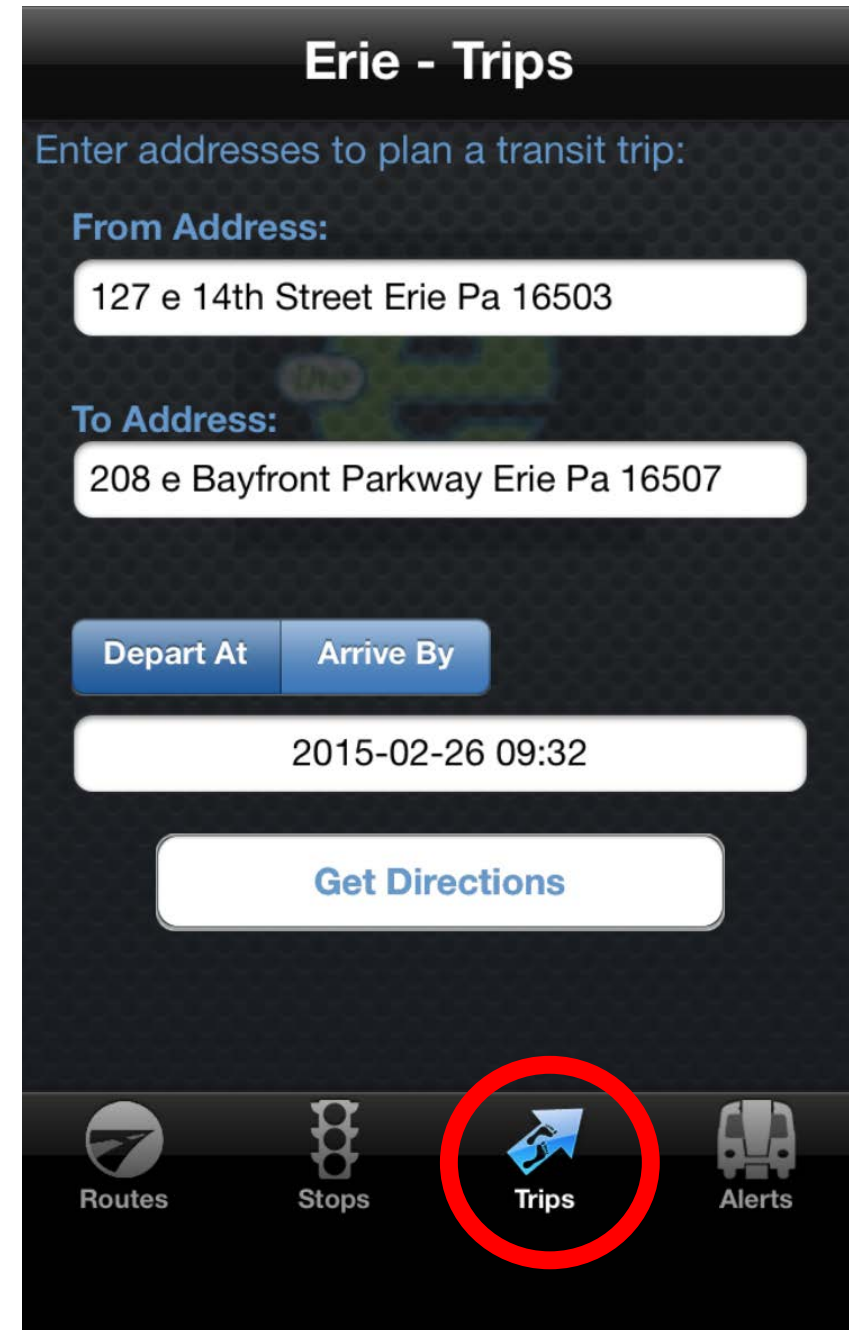


App Features: Trips

- COMING WINTER 2015
- 1. Insert your “To Address”
- 2. Insert your “From Address”
- 3. Step-by-step directions are then generated



myStop






App Features: Alerts

- Sign up for one time or reoccurring alerts for your bus



myStop



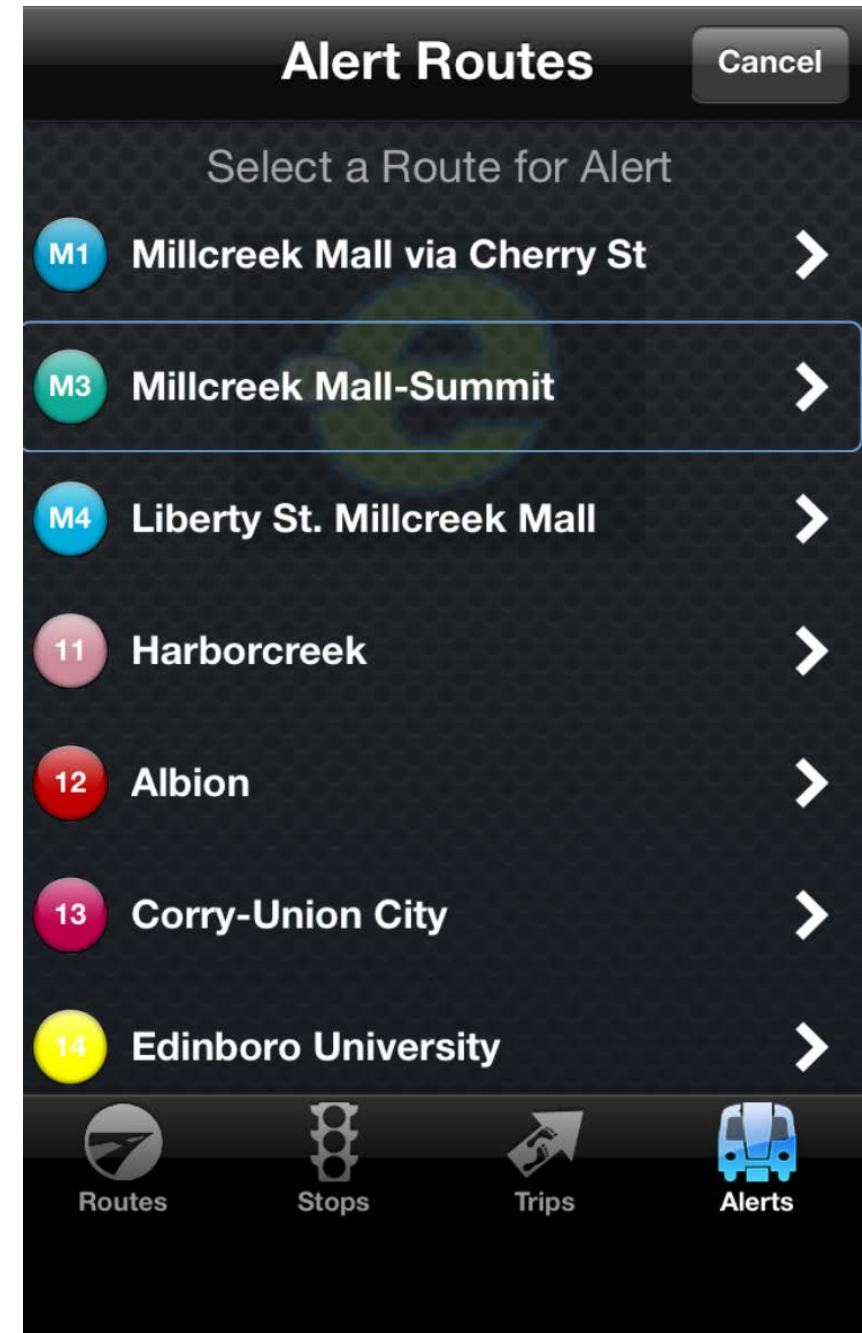


App Features: Alerts- iPhone

- 1. Select a route for your alert



myStop



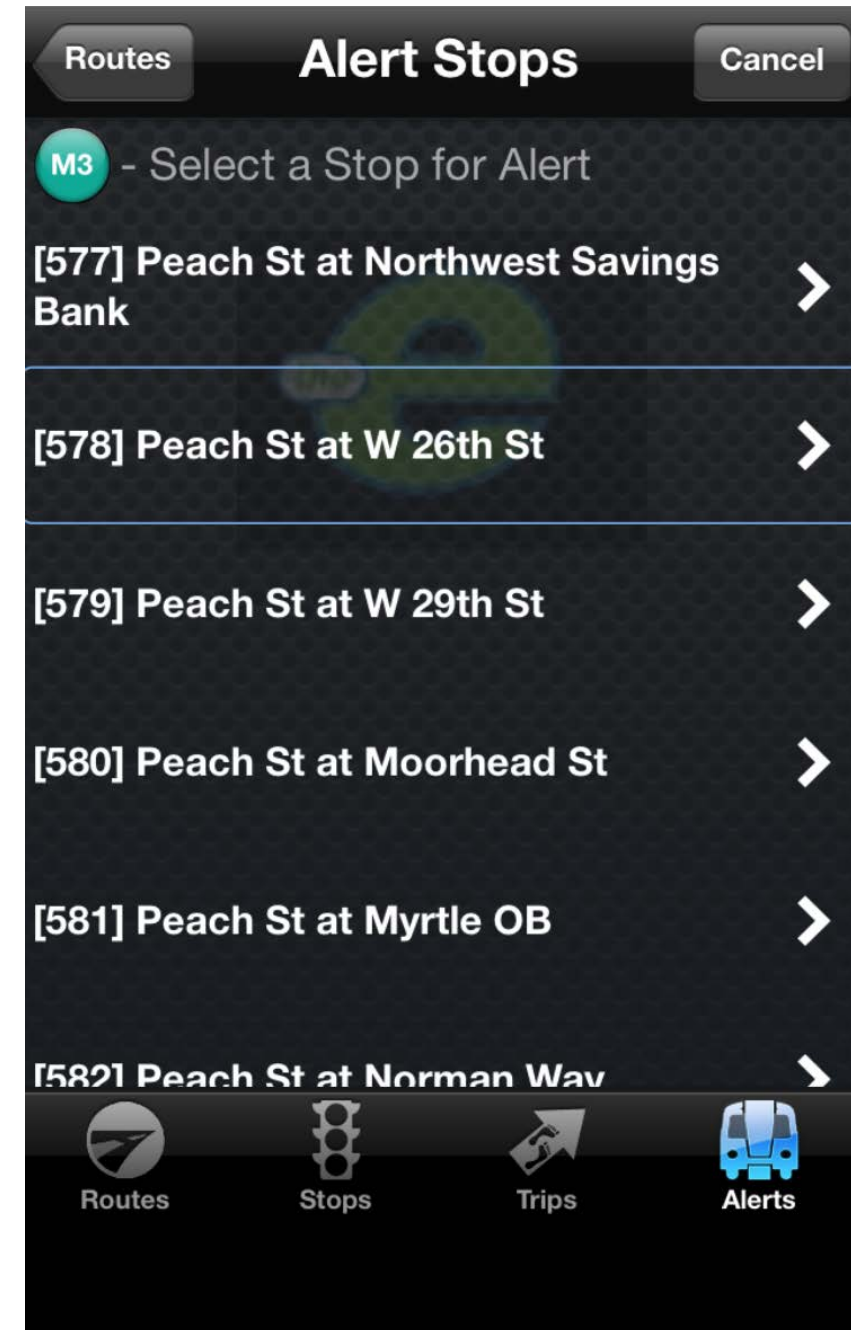


App Features: Alerts- iPhone

- 2. Select a stop for your alert



myStop



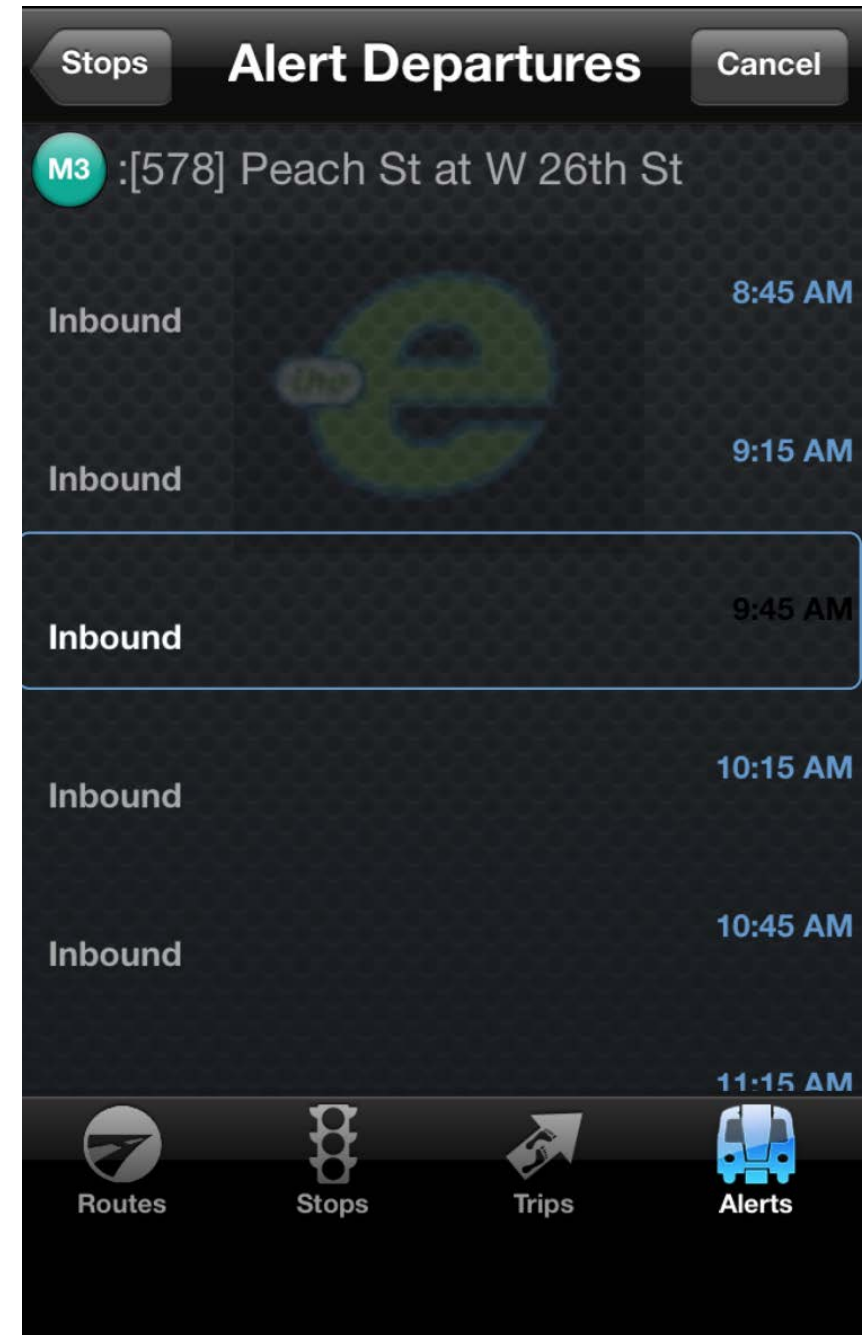


App Features: Alerts-iPhone

- 3. Select which trip for your alert



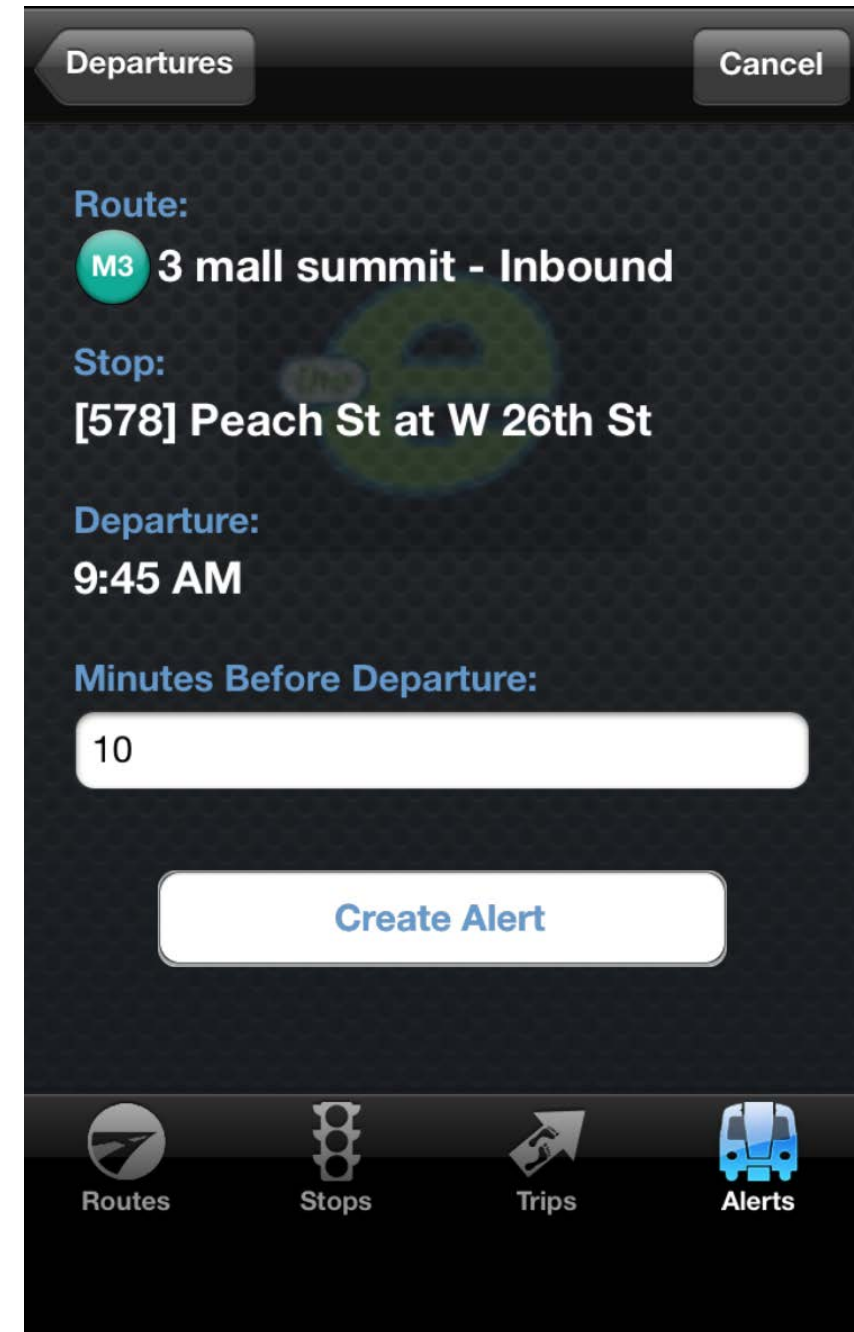
myStop





App Features: Alerts-iPhone

- 4. Choose how many minutes prior you wish to be notified
- 5. Select “Click Alert”
- *You're ready to start using myStop!*





- Check out the desktop version of myStop at:
emta.availtec.com/infopoint





It's time to get on board
with EMTA and use myStop!



myStop